






## DISCOVER THE UNKNOWN DOLOMITES

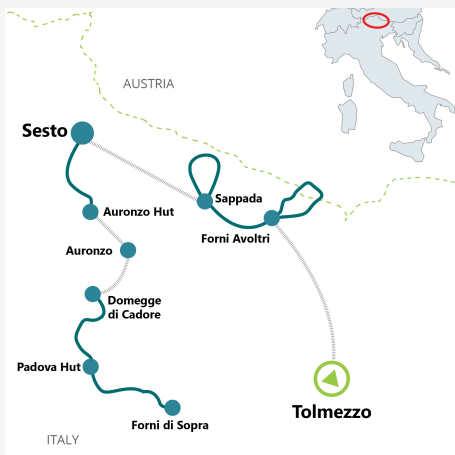
 Self-guided tour

 Hike

 73-73 km

●●○ Medium

Duration: 8 days / 7 nights



## DESCRIPTION

A loop trek that traverses unique and still little-visited landscapes from the Carnic Alps to the Friulian Dolomites and the Three Peaks of Lavaredo, all the way to the Friulian Dolomites Natural Park. The route takes place along well-marked and interconnected trails. No climbing experience is necessary.

# TREKKING IN THE FRIULIAN DOLOMITES AND THREE PEAKS

## DETAILED ROUTES



### Day 1: Arrival in Tolmezzo

Individual arrival at the hotel in Tolmezzo.



### Day 2: Tolmezzo - Lago Volaia - Forni Avoltri

(approx. 15 km, ascent approx. 1000 m, approx. 6-7 hours)

After a short transfer to Forni Avoltri you will begin the trek to Lake Volaia (Wolayer-See), located on the Italian-Austrian border. On the shores of the lake is the Lambertenghi - Romanin hut and, in former Austrian territory, the Wolayer See Hütte, where you can stop to enjoy typical mountain cuisine. You will continue through the Passo Giramondo from which you will be able to admire Lake Bordaglia, jewel of the Carnic Alps, and then begin the descent to Casera Sissanis and Stretta di Fleons, until you reach Forni Avoltri.



### Day 3: Forni Avoltri - Sappada

(approx. 16 km, ascent approx. + 1300 m; approx. 7 hours)

Today's route begins by climbing to the Malga Tuglia, from which you can admire the view of the Sappada basin and Peralba and Popera mountains in Comelico. You will continue along the trail to Cima Sappada and, skirting the bicycle path, you will reach Munschein and finally Sappada, the destination of today's stage.



### Day 4: Sappada - Laghi D'Olbe - Sappada

(approx. 9,5 km, ascent approx. + 920 m; approx. 4-5 hours)

Starting from the center of town, you will begin to walk in the direction of the D'Olbe Lakes, three mirrors of crystal-clear water from which you can enjoy a splendid panorama. You will continue in the direction of the Monte Ferro Refuge through a panoramic path over the Sappada Valley and then return to the village.



### Day 5: Sappada - Auronzo di Cadore

(approx. 12 km, ascent approx. + 1150 m; approx. 5-6 hours)

Today's stage begins with a transfer to Sesto, from which you will enter the Fiscalina Valley to Lake Landro. You will continue along a trail to Rifugio Locatelli and the Three Peaks of Lavaredo, a UNESCO World Heritage Site and symbol of the Dolomites.



### Day 6: Auronzo di Cadore - Rifugio Padova

(approx. 8,5 km, ascent approx. + 650 m; approx. 3-4 hours)

After packing your backpack with the necessities for today's night, you will have a short transfer to Domegge di Cadore. After crossing the bridge over the Piave River, you will begin the ascent through the Talagona Valley to the Rifugio Cerenà, to finally reach the Rifugio Padova with the Spalti del Toro behind you.



### Day 7: Rifugio Padova - Forni di Sopra

(approx. 12,5 km, ascent approx. + 1050 m; approx. 6-7 hours)

Today you will hike a scenic route in the Friulian Dolomites Park. From the Rifugio you will climb along the Val d'Arade, to pass the Forcella Monfalcon di Forni and the Forcella del Cason, before reaching the Marchi-Granzotto bivouac. You will then climb to the Urtisel pass and then reach the Rifugio Giau and, from there, the center of Forni di Sopra.

### Day 8: Departure

Individual departure or possibility to extend your stay

# TREKKING IN THE FRIULIAN DOLOMITES AND THREE PEAKS

## GENERAL INFORMATION

- **Classification:** Self-guided tour
- **Duration:** 8 days / 7 nights
- **Distance:** ca. 73-73 km
- **Starting point:** Tolmezzo
- **Arrival:**

**By car:** programmable itinerary at [www.viamichelin.it](http://www.viamichelin.it), <https://www.google.com/maps/>

**By train:** Venzone station. Timetable available at [www.trenitalia.com](http://www.trenitalia.com). Bus connections to Tolmezzo.

**By plane:** Ronchi dei Legionari airport in Trieste.

- **Accommodation:**

Hotels 3\*\*\* category and Rifugio Padova

**Attention:** Tourist tax – if requested – has to be paid on the spot.

- **Parking:**

Free unguarded car parking available at the start hotel.

## INCLUDED SERVICES

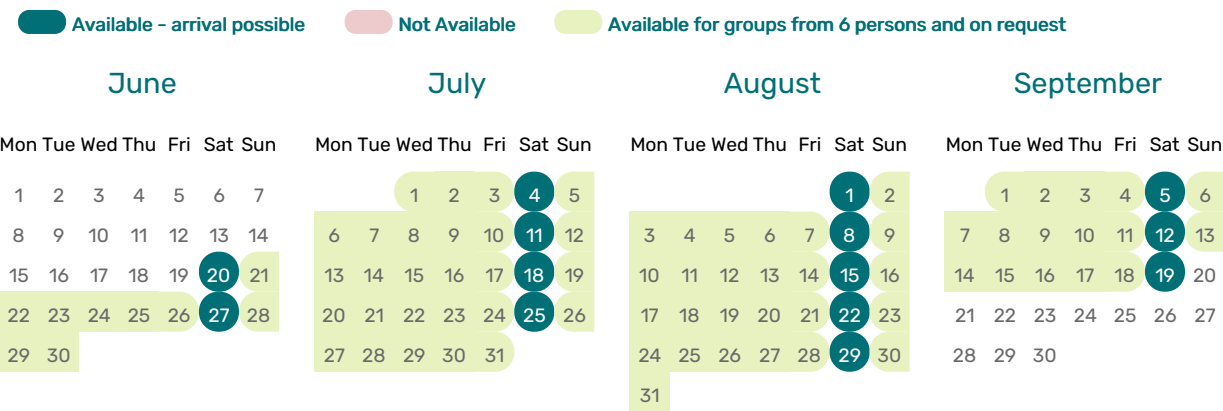
- Accommodation in hotels 3\*\*\* category in double room with private bathroom and at the Rifugio Padova, in dormitory with common bathroom
- Breakfast buffet or full breakfast Dinner at Rifugio Padova
- Videobriefing
- Luggage transfer from hotel to hotel, Rifugio Padova excluded
- Transfers as mentioned
- Well planned routes
- Detailed documents (maps, route description, places to visit, important telephone numbers)
- Telephone service hotline for the entire tour
- Navigation app

## NON INCLUDED SERVICES

- Arrival to the starting point of the tour
- Departure at the end of the tour
- Not mentioned meals
- Drinks, tourist tax and all extras
- Not mentioned entries
- Travel insurance
- All not expressly mentioned under the item „Included services“

# TREKKING IN THE FRIULIAN DOLOMITES AND THREE PEAKS

## STARTING DATES



## PRICES

Standard		
Package price in a double room	from 20/06/2026 to 19/09/2026	1.189 €
Package price high season	from 18/07/2026 to 01/08/2026	1.249 €
Single room surcharge		249 €
Additional services		
no bike		0 €
Additional nights		
See ebsite		